

USDA-FOREST SERVICE

Index
File No. 0551

CORNER RECORD (SEARCH)

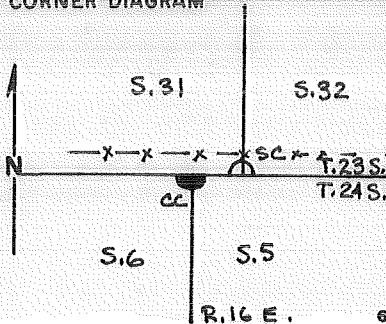
(Ref. FSM 7151.4)

Tract or Survey No. _____
Cor. No. A-05

T 24 S R. 16 E. R.D. Ft. Rock County Lake NE CC COR S.6

Merid. Wm N.F. Des State OR

CORNER DIAGRAM



DESCRIBE CORNER MONUMENT FOUND

Fd stone 15x11x8 unbedded in approx. location

PHOTO IDENTIFICATION DATA

Photo No. _____
Filed At. _____
Object Ident. _____
Ident. By _____
Signature

DESCRIBE BEARING TREES OR OTHER OFFICIAL ACCESSORIES FOUND

22" P. pine in SE location with scribing visible
20" pine stump in SW location w/partial blaze and axe marks.

PLANE COORDINATE POSITION DATA

State _____ Zone _____
X _____
Y _____
Estab. By _____
Agency

DESCRIBE CORNER LOCATION RELATIVE TO NEAR-BY FEATURES, ALSO HOW TO REACH CORNER

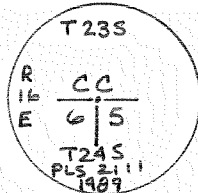
SC COR S.31, 32 brs E'ly @ 86.91'
Mon is 1.0' South of E-W B/w fence

Signature	Title	Division	Headquarters	Date	7100-52-(3/68)
W. Miller	PLS	CS	SO	1/89	

CORNER RECORD (PERPETUATION)

MONUMENT: DESCRIBE NEW MONUMENT SET, OR WORK DONE TO PRESERVE EXISTING MONUMENT

Set 2 1/2 BCSP Rising 3" using dist-dist intersect from 2 record calls to orig. BT's. Buried the stone along the East side of the CAP.



9

ACCESSORIES: DESCRIBE NEW BT'S WITNESS OBJECTS ETC. ESTABLISHED, OR WORK DONE TO PRESERVE EXISTING EVIDENCE

- A n 18" P. pine brs S 56°23'W @ 99.9' B/S T24S R16E S6 CC BT
- A 5/8" rebar w/ 1/2" AC. mkd BO PLS 2111 1989 brs N 07°12'E @ 36.72'
- A 22" P. pine brs S 59°18'E @ 58.8' (orig.)
- A 24" pine stump brs S 07°17'W @ 52.0' (orig.)
- A 2 1/2" BC (sc sec. 31, 32 location) brs N 89°26' 32" E @ 86.91'

10

Work Done By W. Muller Title PLS Date 11/89 State Registration No. 2111
or Agency

Certified Cor. Record Prepared? Yes No Filed At: Lake Co. Date 4/14/90

11

REMARKS

12

Index File No. 0551 T. 24 R. 16 M. Tract or Surv. No. Cor. A-05
U.S. G.P.O. 1977-725-576/586

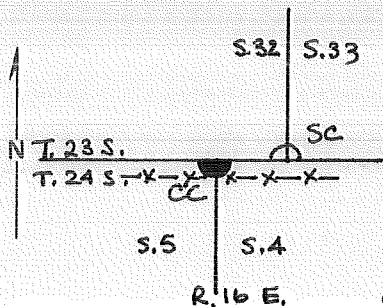
Index
 File No. 0951
 T 24 S R. 16 E
 Merid. Wm

CORNER RECORD (SEARCH)
 (Ref. FSM 7151.4)

Tract or Survey No. _____
 Cor. No. A-09
 County Lake State OR
NW CC S.4

R.D. Ft. Rock
 N.F. DES

CORNER DIAGRAM



DESCRIBE CORNER MONUMENT FOUND

Fd Stone 24 x 9 x 5 well bedded and marked per record.

DESCRIBE BEARING TREES OR OTHER OFFICIAL ACCESSORIES FOUND

SP/NF

PHOTO IDENTIFICATION DATA

Photo No. _____
 Filed At. _____
 Object Ident. _____
 Ident. By _____
 Signature _____

DESCRIBE CORNER LOCATION RELATIVE TO NEAR-BY FEATURES, ALSO HOW TO REACH CORNER

SC 32, 33 BRS ~~W~~'E'ly @ 69.75'
Mon is 1.0' North of E-W B/W fence

PLANE COORDINATE POSITION DATA

State _____ Zone _____
 X _____
 Y _____
 Estab. By _____
 Agency _____

Signature
W. Miller

Title
PLS

Division
CS

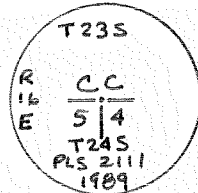
Headquarters
SO

Date
11/89

CORNER RECORD (PERPETUATION)

MONUMENT: DESCRIBE NEW MONUMENT SET, OR WORK DONE TO PRESERVE EXISTING MONUMENT

Set 2 1/2" x 30" BCSP RISING 7" IN place of orig. stone which was buried along the south side of the cap.



ACCESSORIES: DESCRIBE NEW BT's WITNESS OBJECTS ETC. ESTABLISHED, OR WORK DONE TO PRESERVE EXISTING EVIDENCE

5/8" Rebar w/1/2 AC mkd BO PLS 2111 1989 BRS N23°27'W @ 32.04'
 5/8" " " " " CC BO S4 PLS 2111 1989 BRS S29°26'E @ 41.52'
 5/8" " " " " " CC BO S5 PLS 2111 1989 " S43°07'W @ 42.38'
 2 1/2" BC (SC S.32,33 location) brs S 89°40'24" E @ 69.75'

Work Done By W. Miller Title PLS Date 11/89 State Registration No. 2111
 or Agency _____
 Certified Cor. Record Prepared? Yes No Filed At: Lake Co. Date 4/14/90

REMARKS